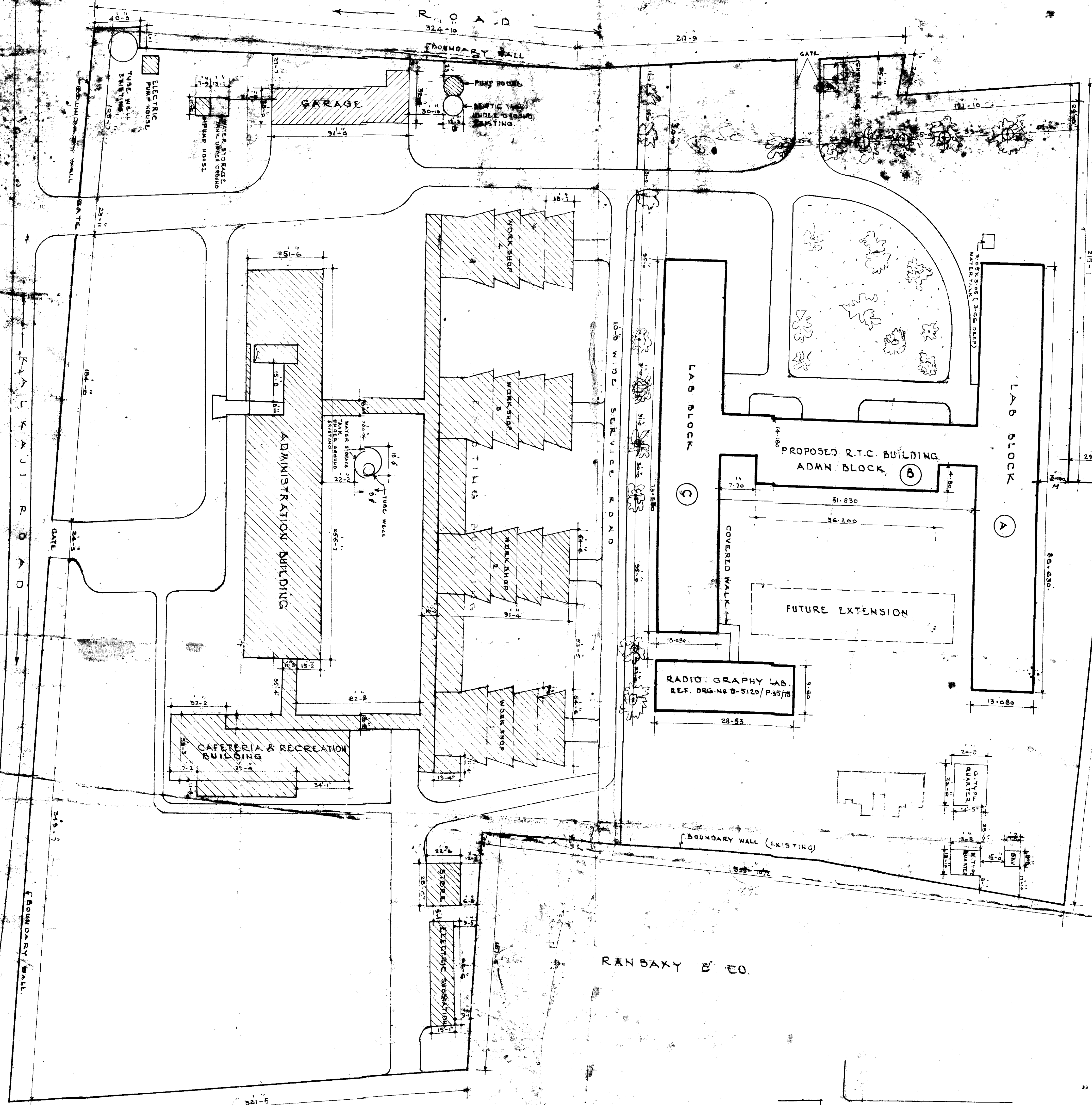
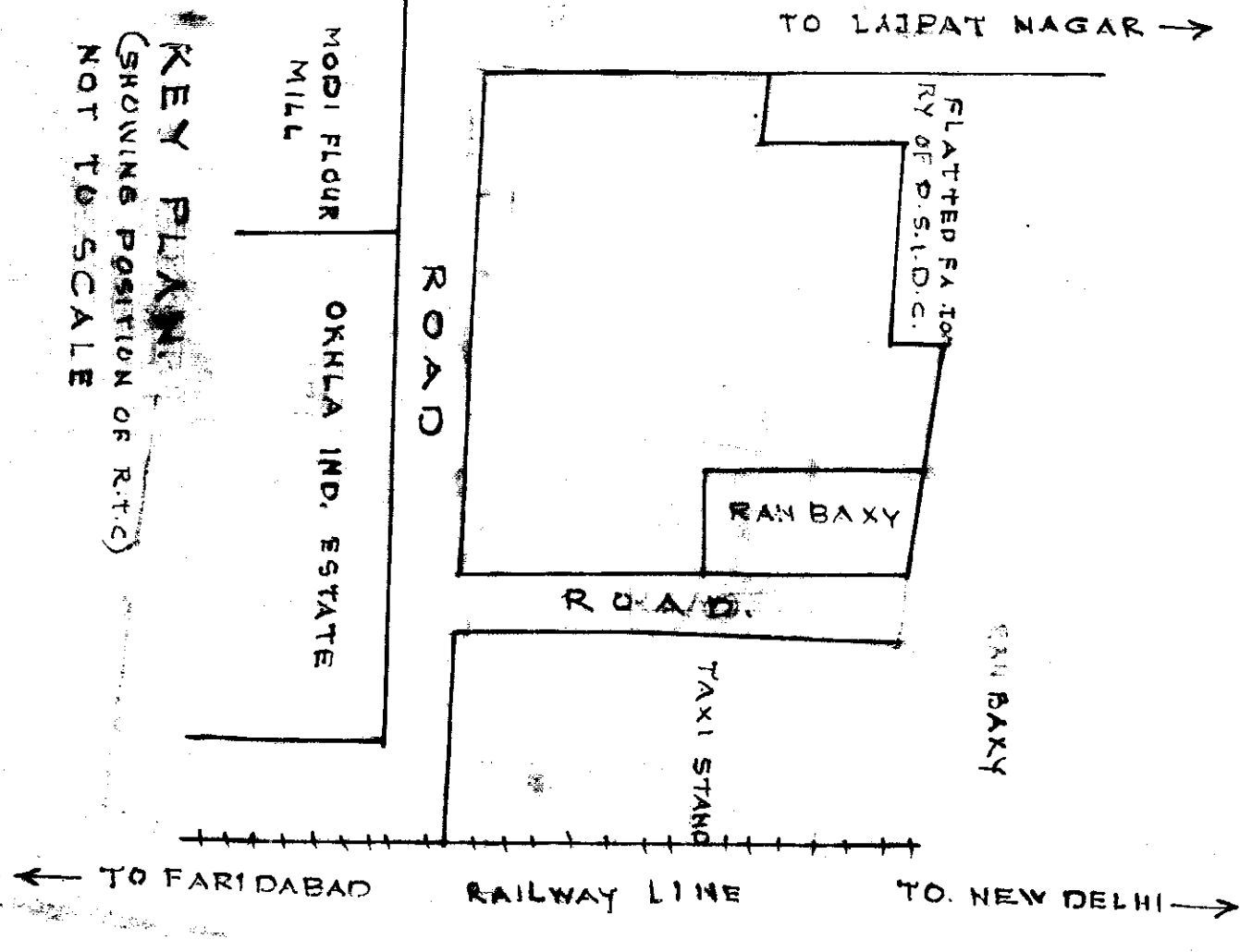


OTHERS PROPERTY




RAJBAXY & CO.



KEY PLAN
(GROWING POSITION OF R.T.C.)
NOT TO SCALE

- APPROVAL CONDITIONS :-**
1. THE SERVICES WOULD BE LAID & MAINTAINED BY C.P.W.D. AS PER MUNICIPAL STANDARDS.
 2. C.P.W.D. SHALL GET THE BUILDING PLANS SANCTIONED FROM M.C.D. BEFORE THE START OF THE WORK, AS PER THE BUILDING BYE LAWS AND ZONING REGULATIONS OF THE MASTER PLAN.
 3. C.P.W.D. SHALL GET THE APPROVAL OF D.U.A.C. BEFORE SANCTION OF THE BUILDING PLANS FROM M.C.D.
 4. C.P.W.D. SHALL GET THE LAND SCAPE SCHEME APPROVED FROM M.C.D. AND WOULD IMPLEMENT THE SAME AT SITE.

Doop
DRG NO. 70/115/575
SIZE 1: 1000 N.E. 7/11 5/7/71



ARCHITECTURAL WING,
CENTRAL PUBLIC WORKS DEPTT.

AREA - CHART

TOTAL AREA OF PLOT	4.48.557.00 B
NUMBER OF FLAT	50 PERSON AREA
DENSITY	48794.44 B
EXISTING COVERED AREA AT G.F.	13.938.40 B
PROPOSED COVERED AREA AT G.F.	46637.04 B
(FOR R.T.C. BLDG) MAIN BLDG	213.088.00 B
RADIOGRAPHY LABORATORY	1338.00 B
TOTAL PROPOSED COVERED	214418.00 B
TOTAL COVERED AREA (EXISTING + PROPOSED)	228355.00 B

AREA DETAIL

AREA OF THE MAIN PLOT	4.48.557.00 B
AREA OF R.T.C. BLDG	213.088.00 B
AREA OF RADIOGRAPHY LAB	1338.00 B
AREA OF COVERED AREA	214418.00 B
TOTAL COVERED AREA (EXISTING + PROPOSED)	228355.00 B

REFERENCES
THE DRAINAGE PLAN OF THE SITE IS PREPARED BY M.C.D. FOR THE YEAR 1957.
FOR THE YEAR 1957. THE DRAINAGE PLAN IS PREPARED BY M.C.D. FOR THE YEAR 1957.
FOR THE YEAR 1957. THE DRAINAGE PLAN IS PREPARED BY M.C.D. FOR THE YEAR 1957.

SENIOR ARCHITECT D.I.
DRG NO. 70/115/575
SCALE: 1:400
DATE: 21.6.76
DEALT

R.T.C. IN THE COMPOUND OF S.I.S.I. OKHLA, NEW DELHI.
LAYOUT PLAN