


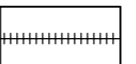









MAP-2: EXISTING LAND USE PLAN

LEGEND

 Residential	 Public/ Semi Public	 Vacant Land	 Rail Circulation
 Commercial	 Recreational/ Green	 Camp Area	 M.R.T.S
 Mixed Use	 Industrial	 Roads	

REDEVELOPMENT PLAN/ SCHEME
FOR SPECIAL AREA AS NOTIFIED
IN MPD-2021

SCALE



NORTH

